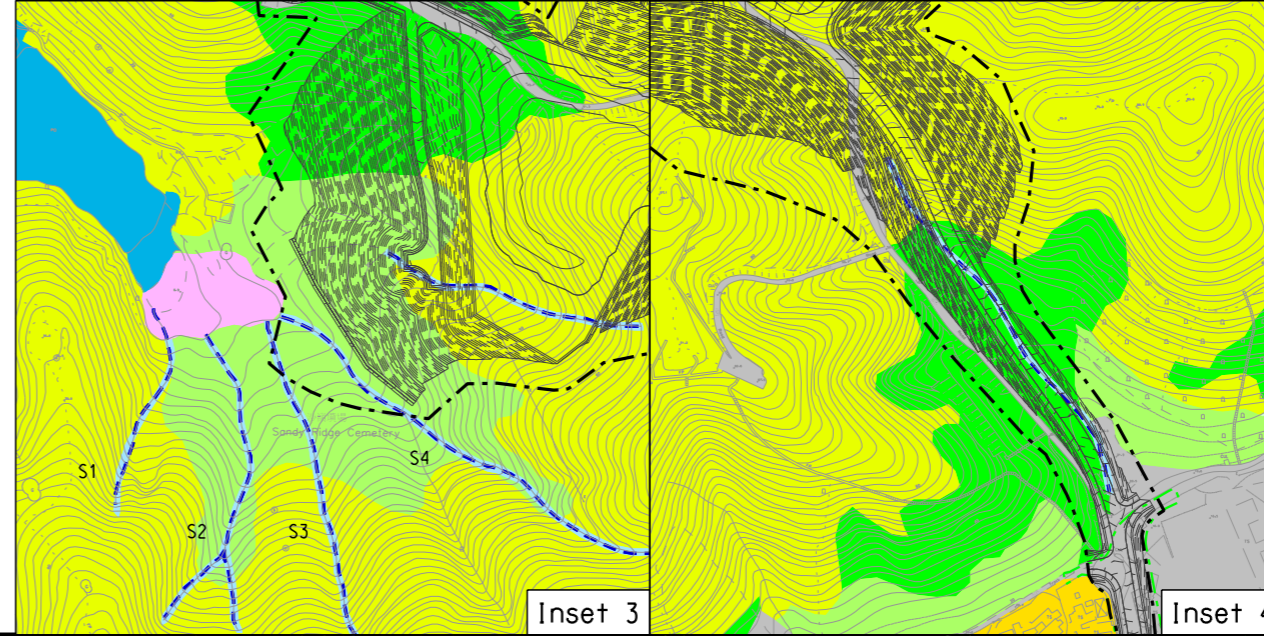
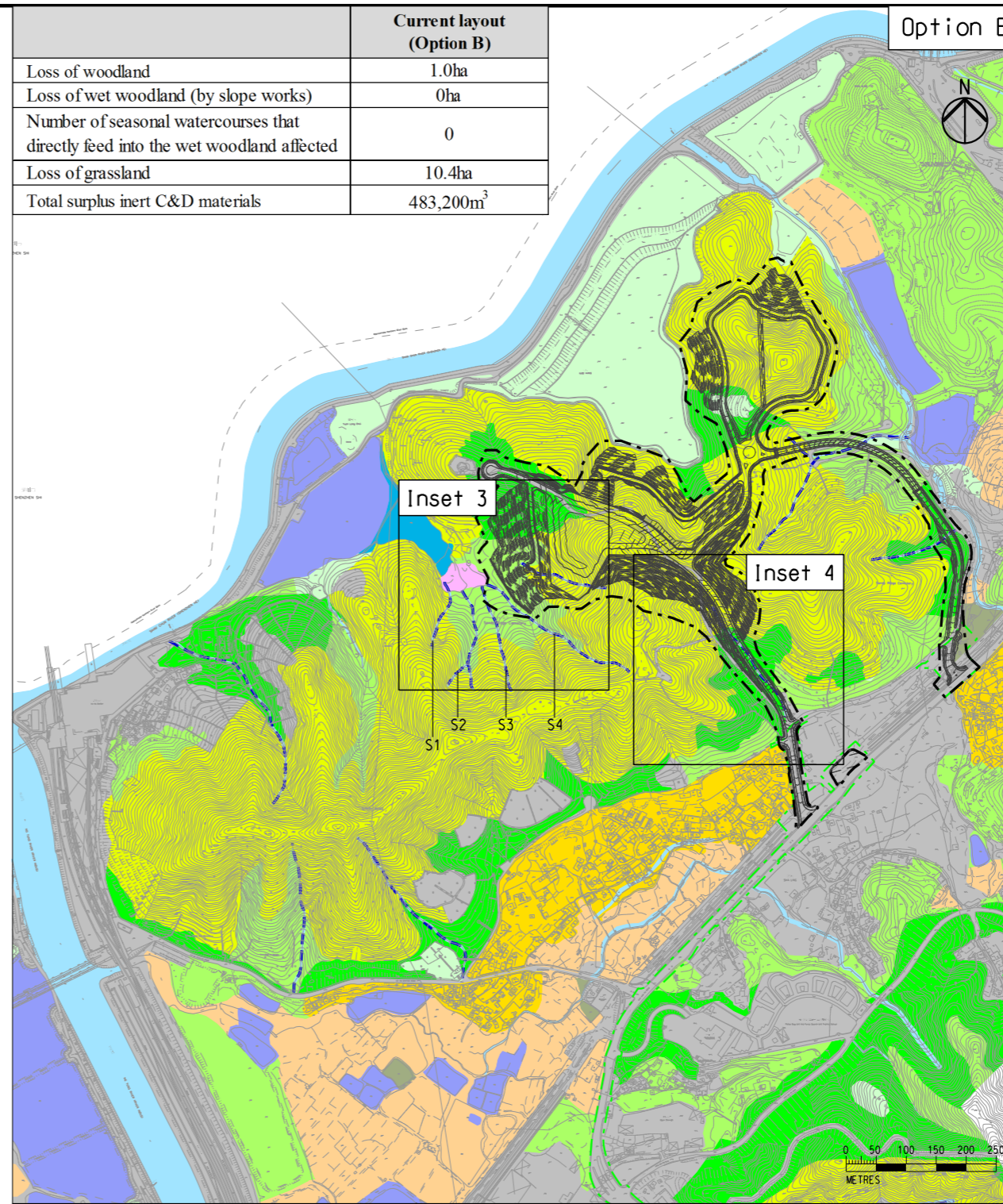
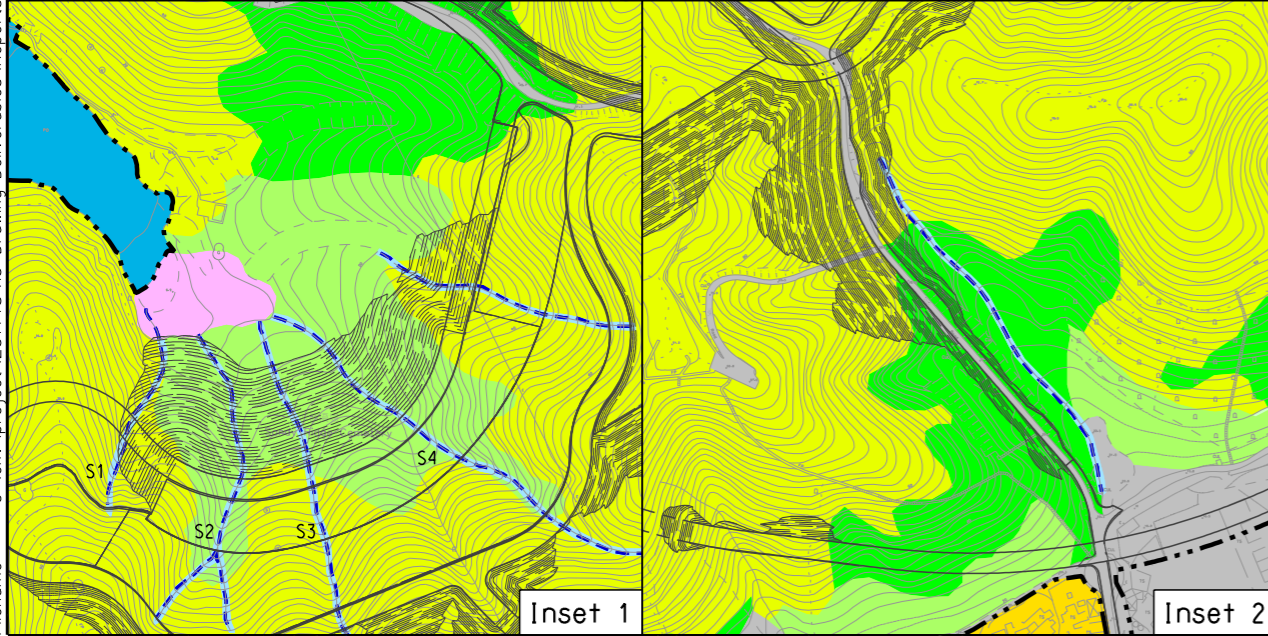
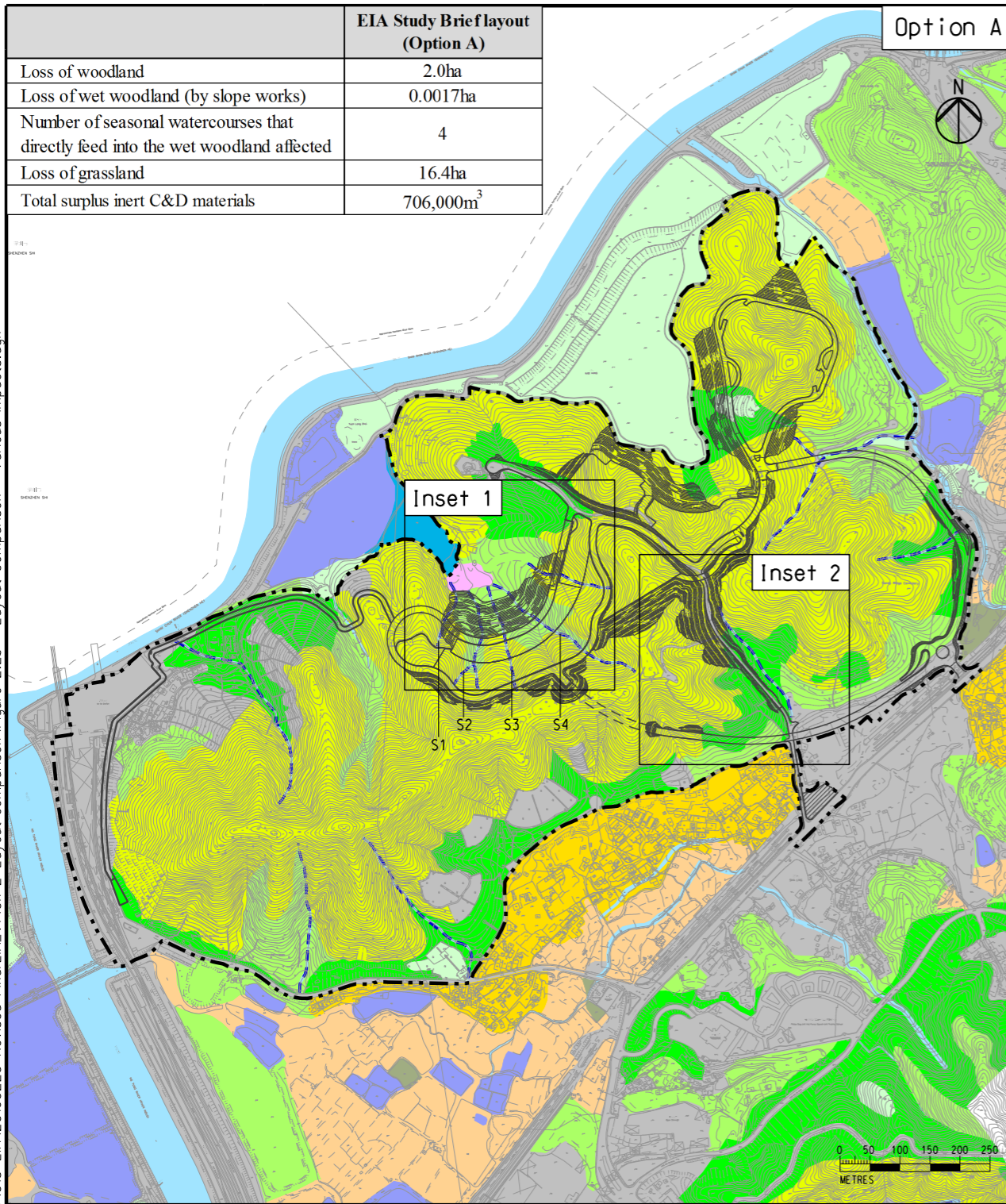


Printed by : 3/4/2016
 Filename : G:\env\project\2.314448\13 Drawing Deliverables\Reports\015 EIA\20160229 Revised Final EIA_v1\Ch 2 Layout comparison Figure 2.2b - Various Impacts.dgn



Legend

- Project Boundary
- Utilities Construction
- Watercourse
- Seasonal Watercourse
- Pond
- Developed Area
- Agriculture
- Marsh
- Wasteland
- Grassland
- Upland Grassland
- Shrubland
- Plantation
- Woodland
- Wet Woodland
- Village Area

G	SEVENTH ISSUE	GL	02/16
F	SIXTH ISSUE	GL	01/16
E	FIFTH ISSUE	GL	12/15
D	FOURTH ISSUE	GL	10/15
Rev	Description	By	Date

Consultant

ARUP

Contract No. and Title:
 Agreement No. CE 1/2013(CE)
 Site Formation and Associated Infrastructural Works for Development of Columbarium, Crematorium and Related Facilities at Sandy Ridge Cemetery - Design and Construction

Drawing title
Layout Comparison - Various Impacts

Drawing no. Figure 2.2b		Rev. G	
Drawn GL	Date 02/16	Checked EL	Approved ST
Scale 1:10000 @A3		Status PRELIMINARY	

COPYRIGHT RESERVED

土木工程拓展署
Civil Engineering and Development Department